

Brian Barton

From: Brian Barton
Sent: Thursday, February 2, 2017 4:35 PM
To: 'Mike Mckee'; plyman@sanjuancounty.org; Ken Burdick; Jae.Potter@carbon.utah.gov; Keith Brady (keithb@emery.utah.gov); Jack Lytle - Daggett County (jlytle@daggettcountry.org); togden@sevier.utah.gov
Cc: Daniel Hawley; Jenna Jorgensen; Darin Robinson; Adam Perschon; 'garymason09@gmail.com'; Eric Johnson (eric@bcjlaw.net); michael@jonesanddemille.com; Ryanj@jonesanddemille.com; Bill Stringer (bstringer@uintah.utah.gov)
Subject: Coalition Engineering and Planning update - February meeting
Attachments: SJC_Broadband_Overview_Map_Land_Ownership.pdf
Importance: High

Commissioners:

We look forward to seeing all of you tomorrow. We know you will be focused on the important task of selecting a new executive director. Our report will be short.

Following is a brief summary of the tasks that have been underway since the January meeting in Price:

General Coordination, Planning, Data Gathering, Website

1. Minor cleanup of data
2. Website updates to reflect meetings
3. Preparations to carry the Coalition efforts forward during the transition between Executive Directors

Coalition Outreach

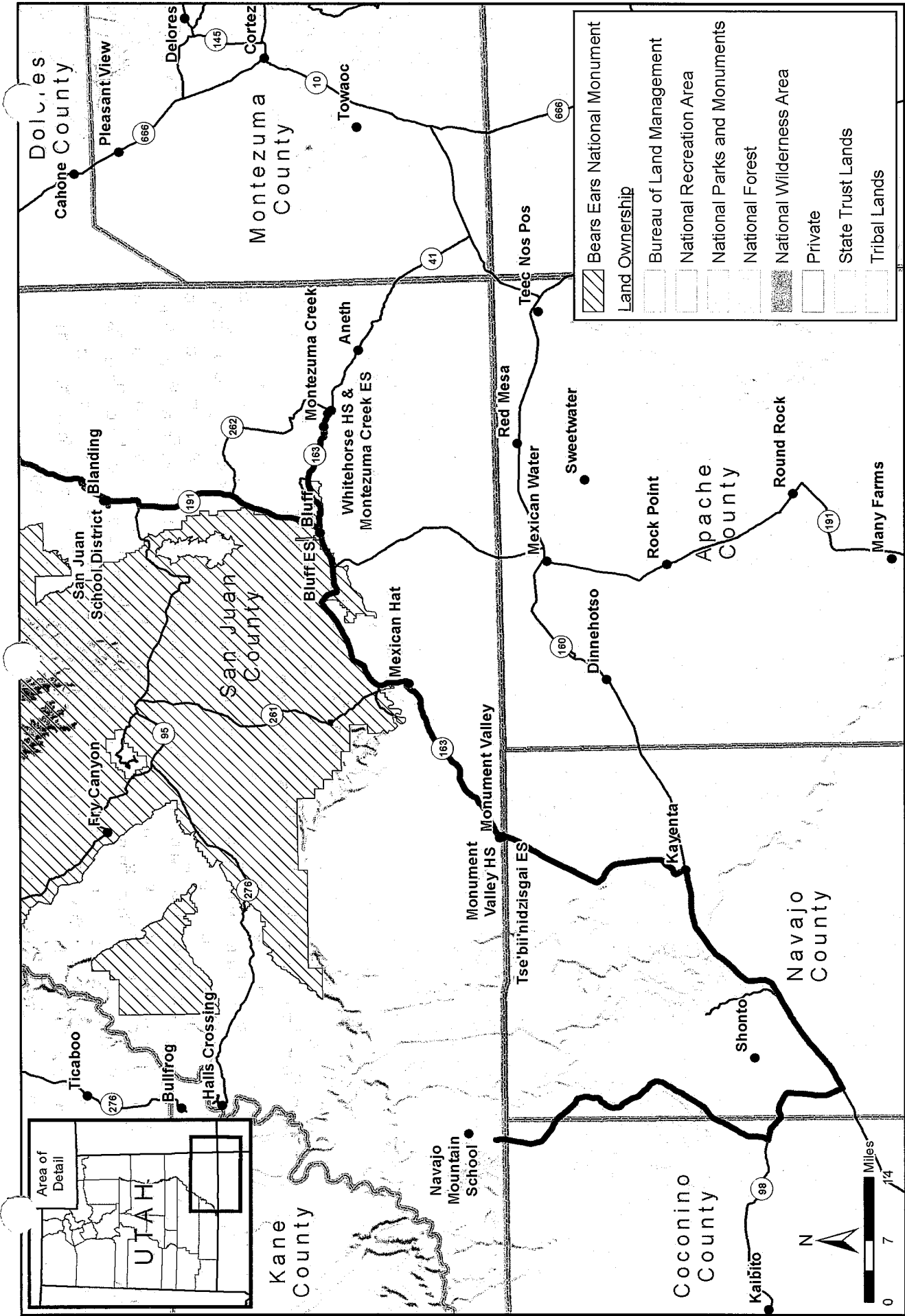
1. Met with Colorado's Associated Governments of NW Colorado executive director, Bonnie Peterson, and the Board chair in Grand Junction. <http://agnc.org/about/>
2. Discovered a potential rail corridor into Meeker that could tie to Uintah Basin.
3. Presentation to AGNC Board in Fruita, CO, on February 15 at 10:45am.
4. Meeting with the executive director of the Associated Governments of Northwest Colorado on January 17 at 11am in Grand Junction. Board member attendance is welcomed.
5. Meeting with Moffat County targeted for end of February (2 brand new commissioners requesting orientation).

Duchesne to Carbon Petroleum Pipeline

1. Budget allocation and tracking based on CIB funding of Phase 1
2. FEED study is underway by Harris Group. Targeting completion by February 17.
3. Project technical team will continue to meet each Monday to coordinate the project moving forward.
4. Waxy Crude Transportation and FEED studies are nearing completion. Application for CIB funding to be delayed until June 1.

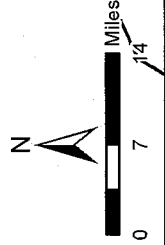
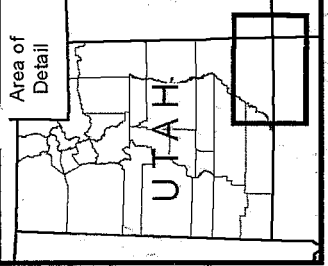
San Juan Broadband

1. Finalizing the Phase 1 ROW study provided to UEN.
2. Updated broadband map showing Bears Ears (see attached).



Land Ownership

- Bears Ears National Monument
- Bureau of Land Management
- National Recreation Area
- National Parks and Monuments
- National Forest
- National Wilderness Area
- Private
- State Trust Lands
- Tribal Lands



Proposed Fiber Existing Fiber	Six County Infrastructure Coalition <i>San Juan Broadband Overview Map</i>	San Juan County
		Scale: 1" = 14 miles
<p>Jones & DeMille Engineering - Shaping the Quality of Life - 800.748.5275 www.jonesanddemille.com</p>		Project Number: 1610-163 Drawn by: AJP 11-16 Last Edit: 1/25/2017
		1